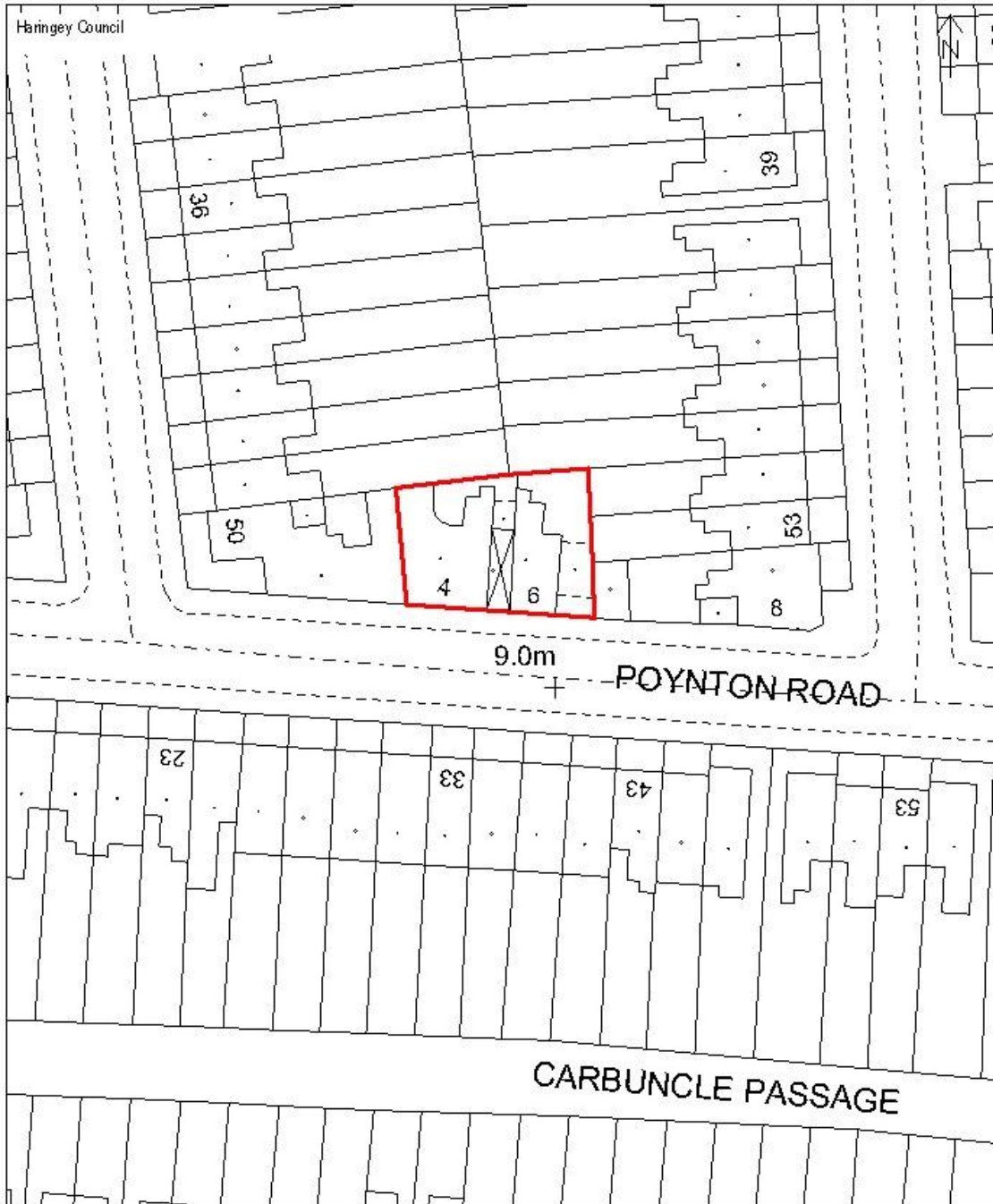


Appendix 2 - Site Plans

Poynton Road N17



This product includes machine data licensed from Ordnance Survey with the permission of the Controller of Her Majesty's Stationery Office Crown Copyright 2015. LSH. All rights reserved. Licence no. 1000 9139

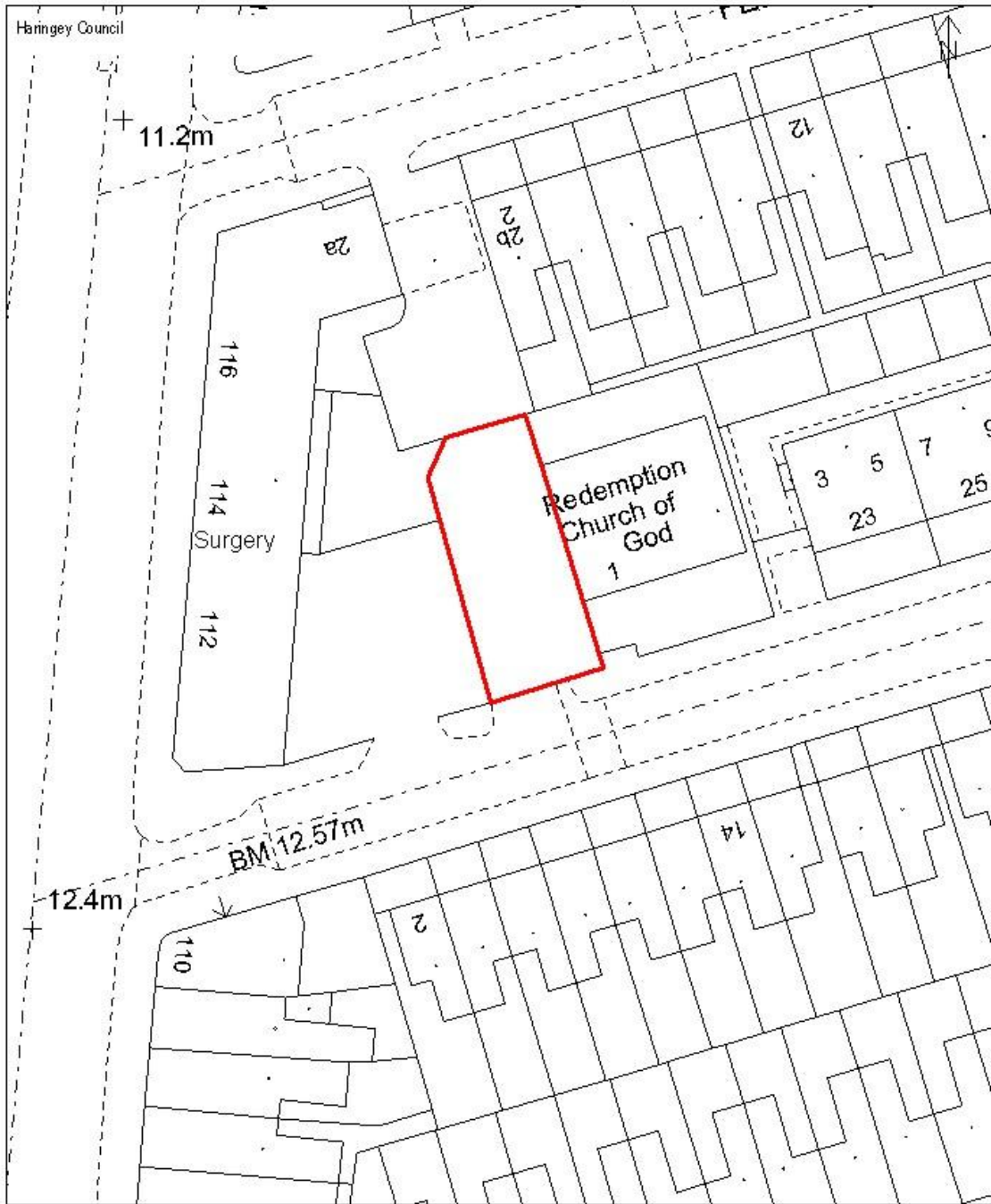
HARINGEY COUNCIL OWNERSHIP

Scale 1:500

**4 & 6 Poynton Road
N17 9SL**

Site area: 0.021 ha

Lealand Road N15



This product includes mapping data licensed from Ordnance Survey with the permission of the Controller of Her Majesty's Stationery Office Crown Copyright 2015. L8 H. All rights reserved. License no. 100019199

HARINGEY COUNCIL OWNERSHIP

Scale 1:500

**Lealand Road
In the vicinity of
N15 6JS**

Site area: 0.025 ha

Antill Road N15



This product includes machine data licensed from Ordnance Survey with the permission of the Controller of Her Majesty's Stationery Office Crown Copyright 2015. L8 H. All rights reserved. Licence no. 100019199

HARINGEY COUNCIL OWNERSHIP

39-41 Antill Road
In the vicinity of
N17 4AS

Site area: 0.009 ha

Scale 1:500

Cornwall Road N15



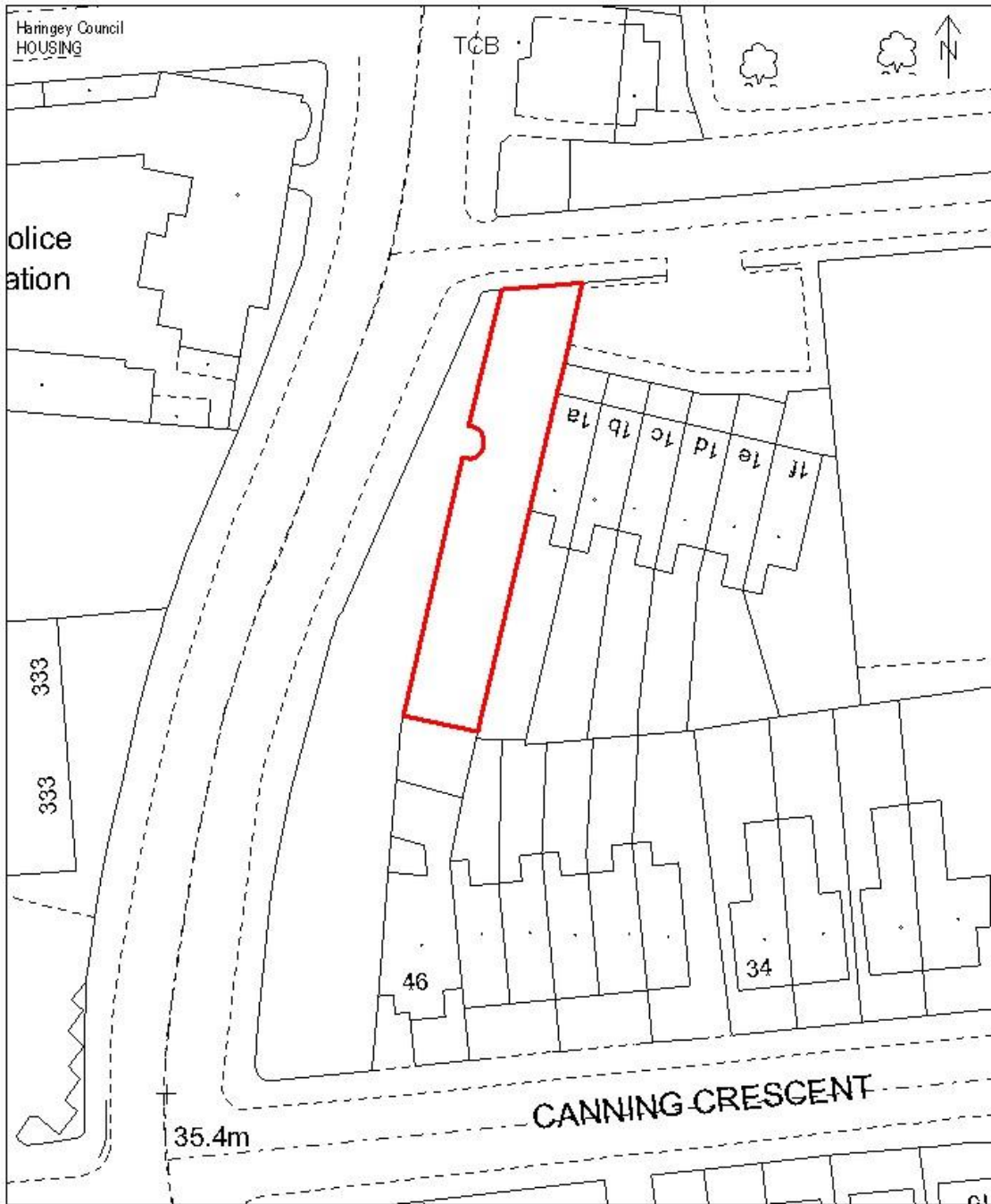
This product includes machine data licensed from Ordnance Survey with the permission of the Controller of Her Majesty's Stationery Office. Crown Copyright 2015. LBSH. All rights reserved. Licence no. 100019139

HARINGEY COUNCIL OWNERSHIP
Cornwall Road
In the vicinity of
N15 5AR

Scale 1:500

Site area: 0.069 ha

Earlham Grove N15



This product includes map data licensed from Ordnance Survey with the permission of the Controller of Her Majesty's Stationery Office Crown Copyright © 2015. All rights reserved. Licence no. 100019199

HARINGEY COUNCIL OWNERSHIP

In the vicinity of:

**Earlham Grove
N15 5AJ**

Scale 1:500

Site Area: 0.029 Ha

Janson Road N15



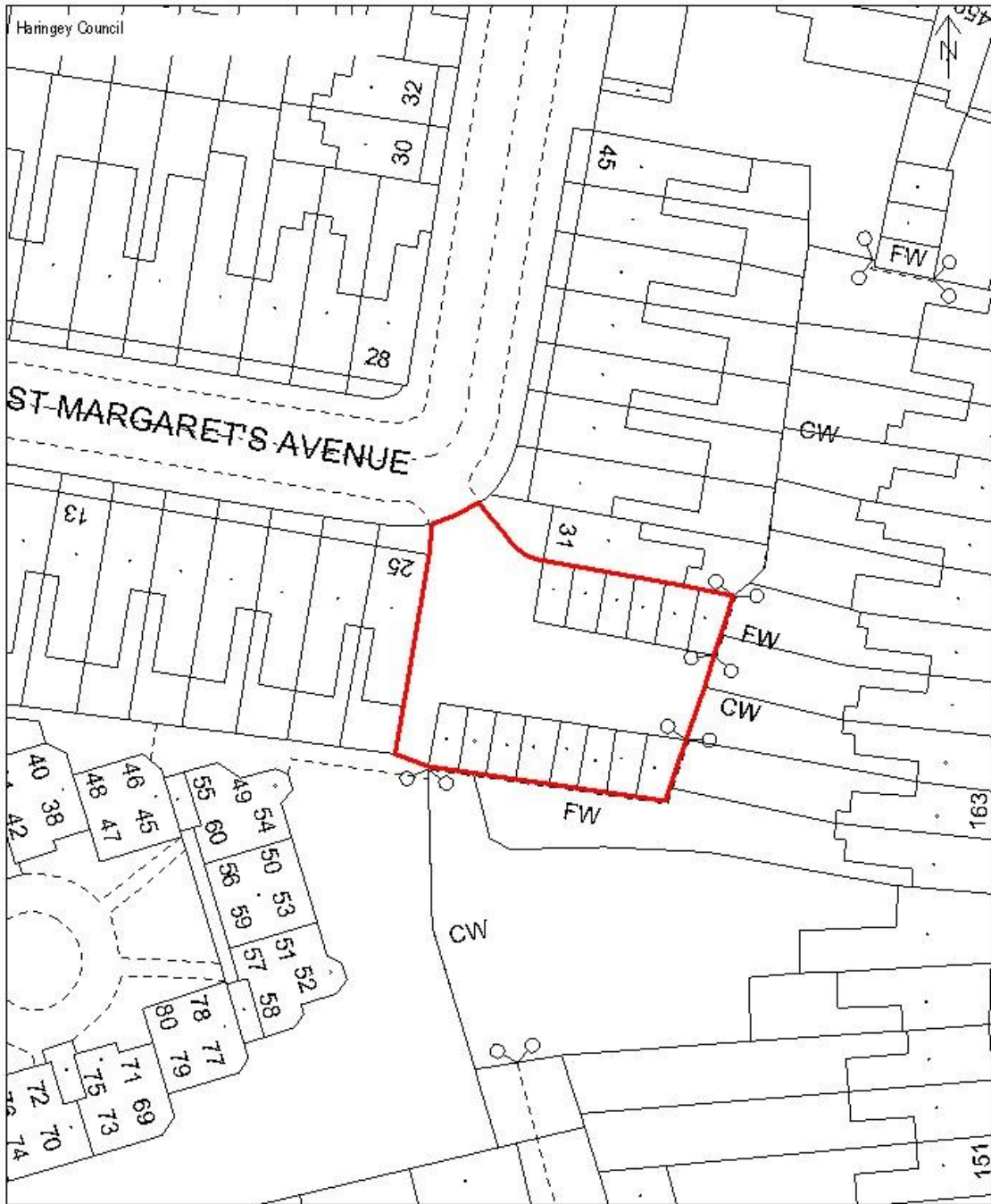
This product includes machine data licensed from Ordnance Survey with the permission of the Controller of Her Majesty's Stationery Office Crown Copyright 2015. LSH. All rights reserved. Licence no. 100019199

HARINGEY COUNCIL OWNERSHIP
Janson Road Car Park
In the vicinity of
N15 4JP

Scale 1:500

Site area: 0.053 ha

Mount View N8



This product includes mapping data licensed from Ordnance Survey with the permission of the Controller of Her Majesty's Stationery Office Crown Copyright © 2015. All rights reserved. Licence no. 100019139

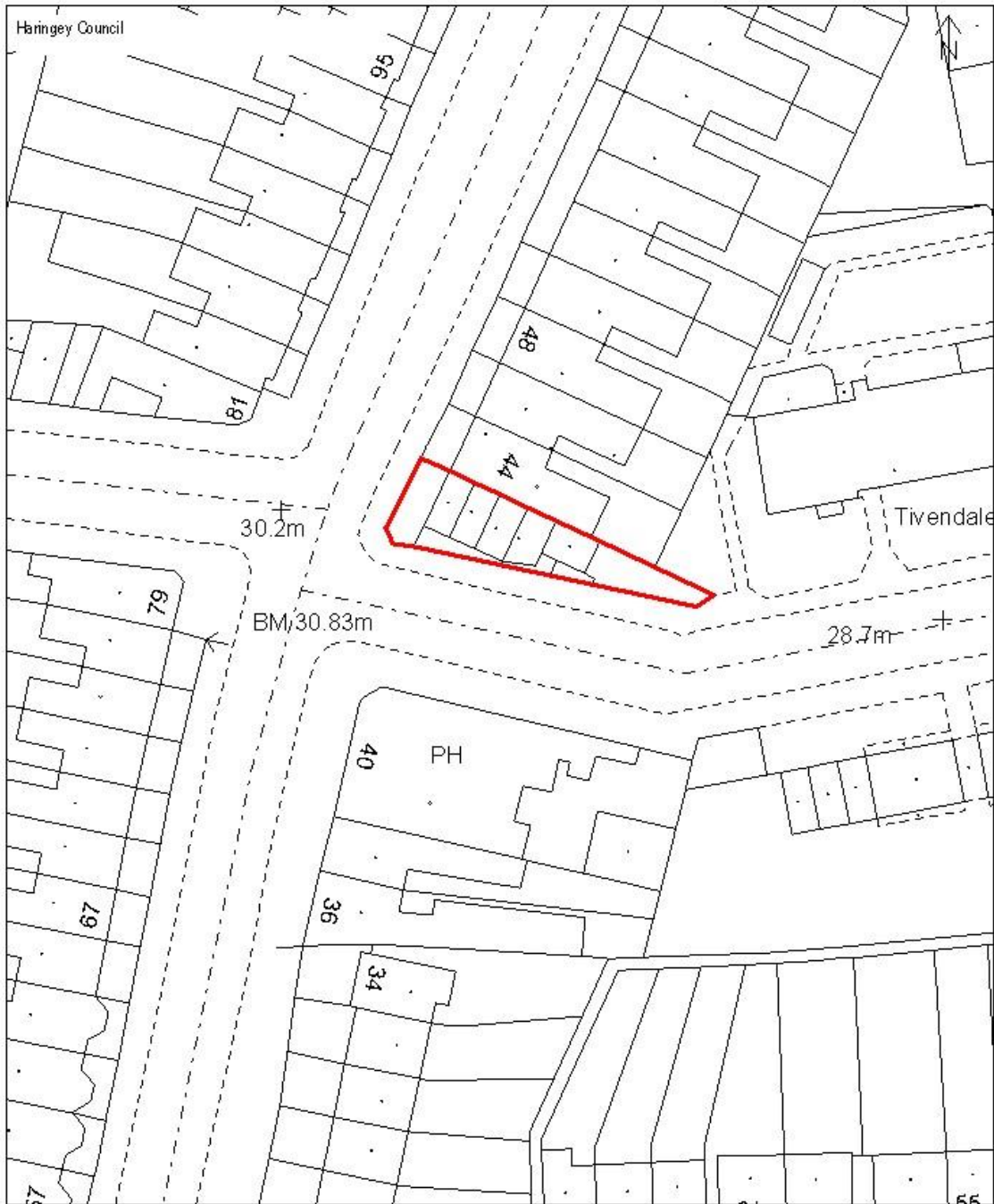
HARINGEY COUNCIL OWNERSHIP
In the vicinity of

Scale 1:500

Mount View Court
Green Lanes
N8 0SG

Site area: 0.056 ha

Nightingale Lane N8



This product includes machine data licensed from Ordnance Survey with the permission of the Controller of Her Majesty's Stationery Office Crown Copyright © 2015. L8.H. All rights reserved. Licence no. 100019139

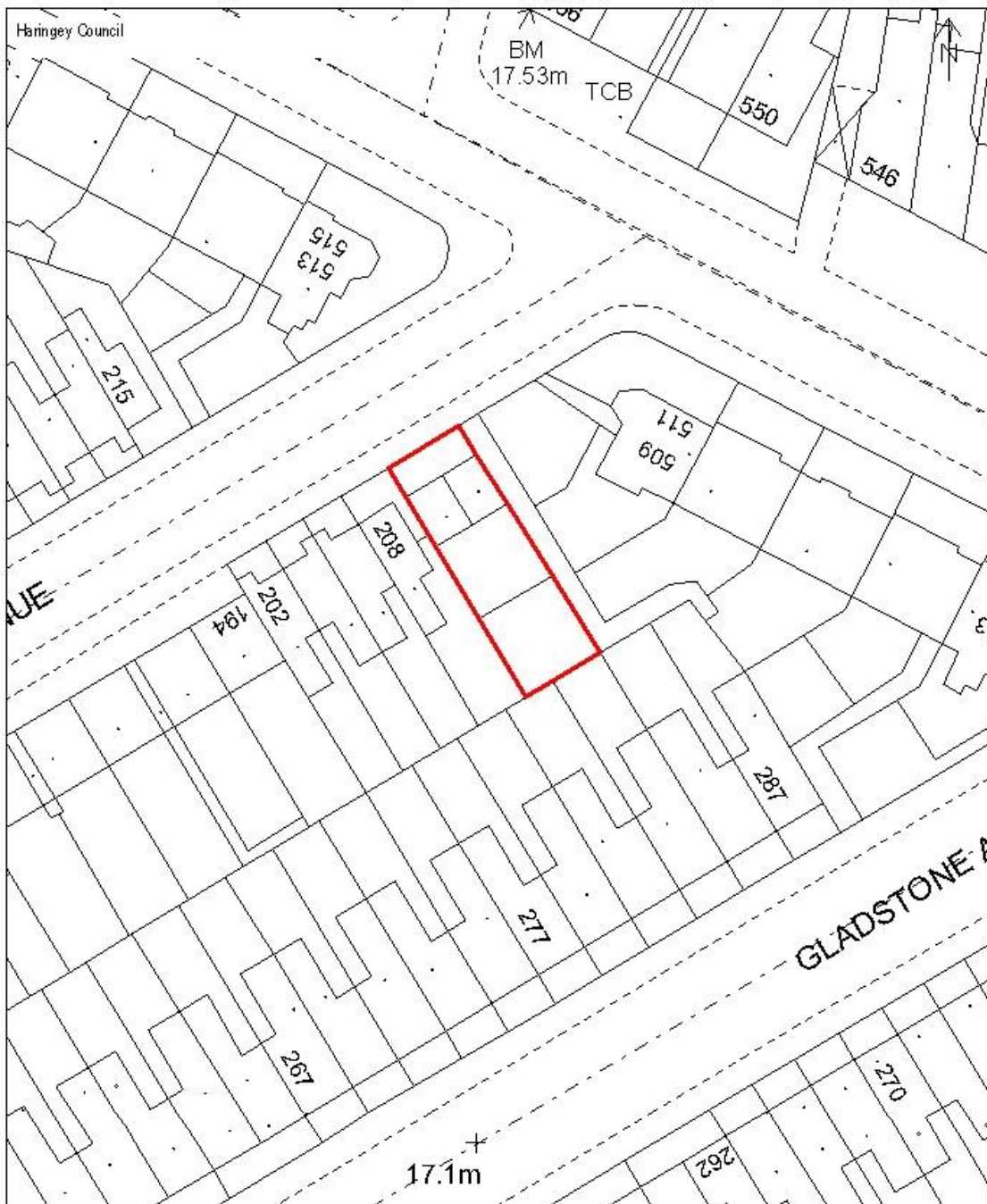
HARINGEY COUNCIL OWNERSHIP
In the vicinity of

Scale 1:500

Nightingale Road
N8 7QX

Site area: 0.014 ha

Farrant Avenue N22



This product includes mapping data licensed from Ordnance Survey with the permission of the Controller of Her Majesty's Stationery Office Crown Copyright 2015. L8 H. All rights reserved. License no. 100019139

HARINGEY COUNCIL OWNERSHIP

Scale 1:500

**Farrant Avenue
In the vicinity of
N22 6PG**

Site area: 0.019 ha

Mosselle Avenue N22



This product includes machine data licensed from Ordnance Survey with the permission of the Controller of Her Majesty's Stationery Office Crown Copyright 2015. LSH. All rights reserved. License no. 100019199

HARINGEY COUNCIL OWNERSHIP

Scale 1:500

**Mosselle Avenue
In the vicinity of
N22 6EX**

Site area: 0.011 ha

Morely Avenue N22



This product includes mapping data licensed from Ordnance Survey with the permission of the Controller of Her Majesty's Stationery Office Crown Copyright 2015. LBH. All rights reserved. License no. 100019199

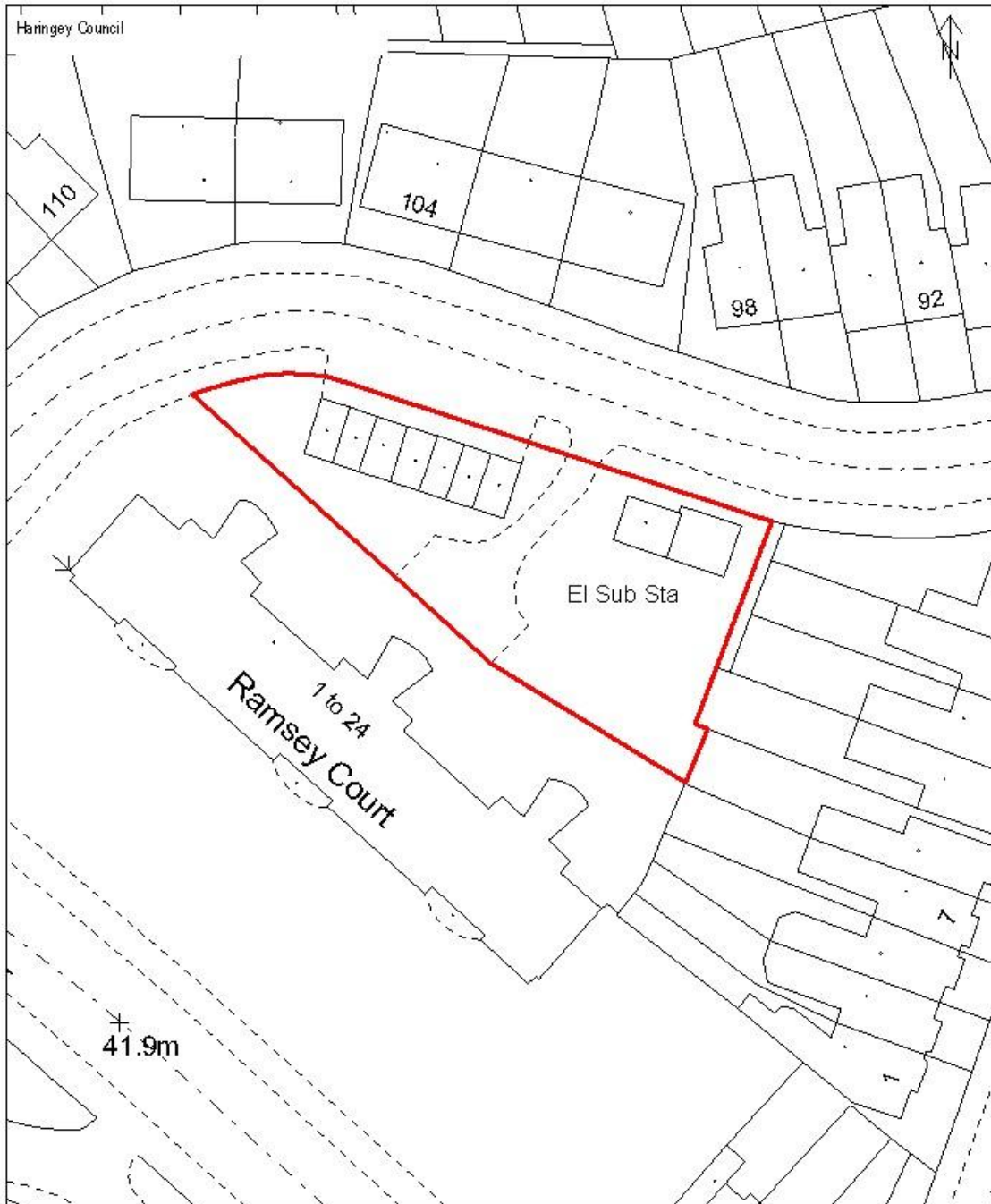
HARINGEY COUNCIL OWNERSHIP

Scale 1:500

**Morley Avenue
In the vicinity of
N22 6NT**

Site area: 0.021 ha

Ramsay Court N8



This product includes machine data licensed from Ordnance Survey with the permission of the Controller of Her Majesty's Stationery Office Crown Copyright 2015. LBH All rights reserved. Licence no. 100019199

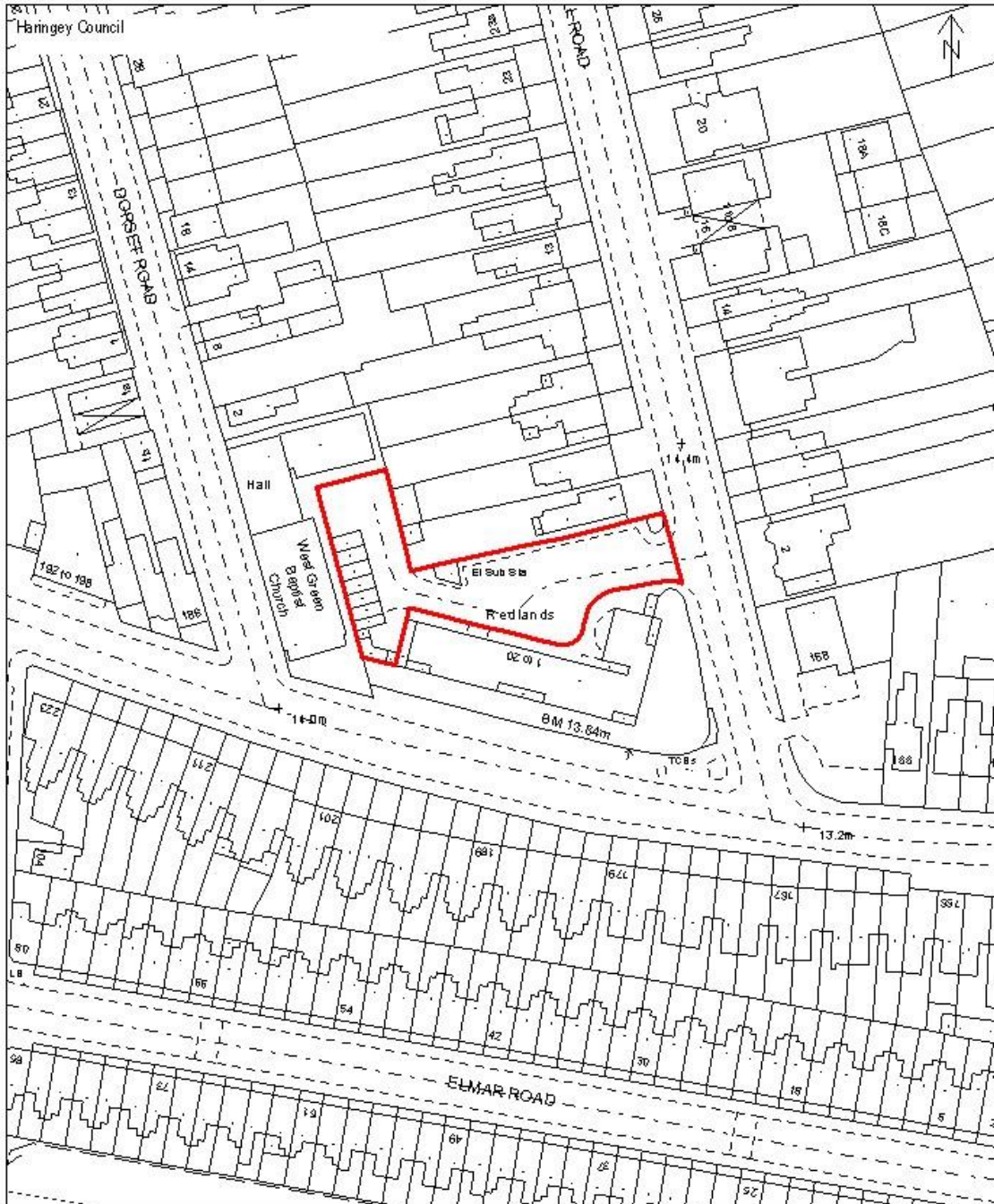
HARINGEY COUNCIL OWNERSHIP

Scale 1:500

Ramsay Court
in the vicinity of
N8 8JU

Site area: 0.086 ha

Redlands N15



This product includes machine data licensed from Ordnance Survey with the permission of the Controller of Her Majesty's Stationery Office. Crown Copyright © 2015. LPH. All rights reserved. Licence no. 1000 9199

HARINGEY COUNCIL OWNERSHIP

Scale 1:1000

**Redlands,
Summerhill Road
N15 4HE**

Site area: 0.104 ha

Romney Close N17



This product includes machine data licensed from Ordnance Survey with the permission of the Controller of Her Majesty's Stationery Office Crown Copyright 2015. LSH. All rights reserved. Licence no. 100019199

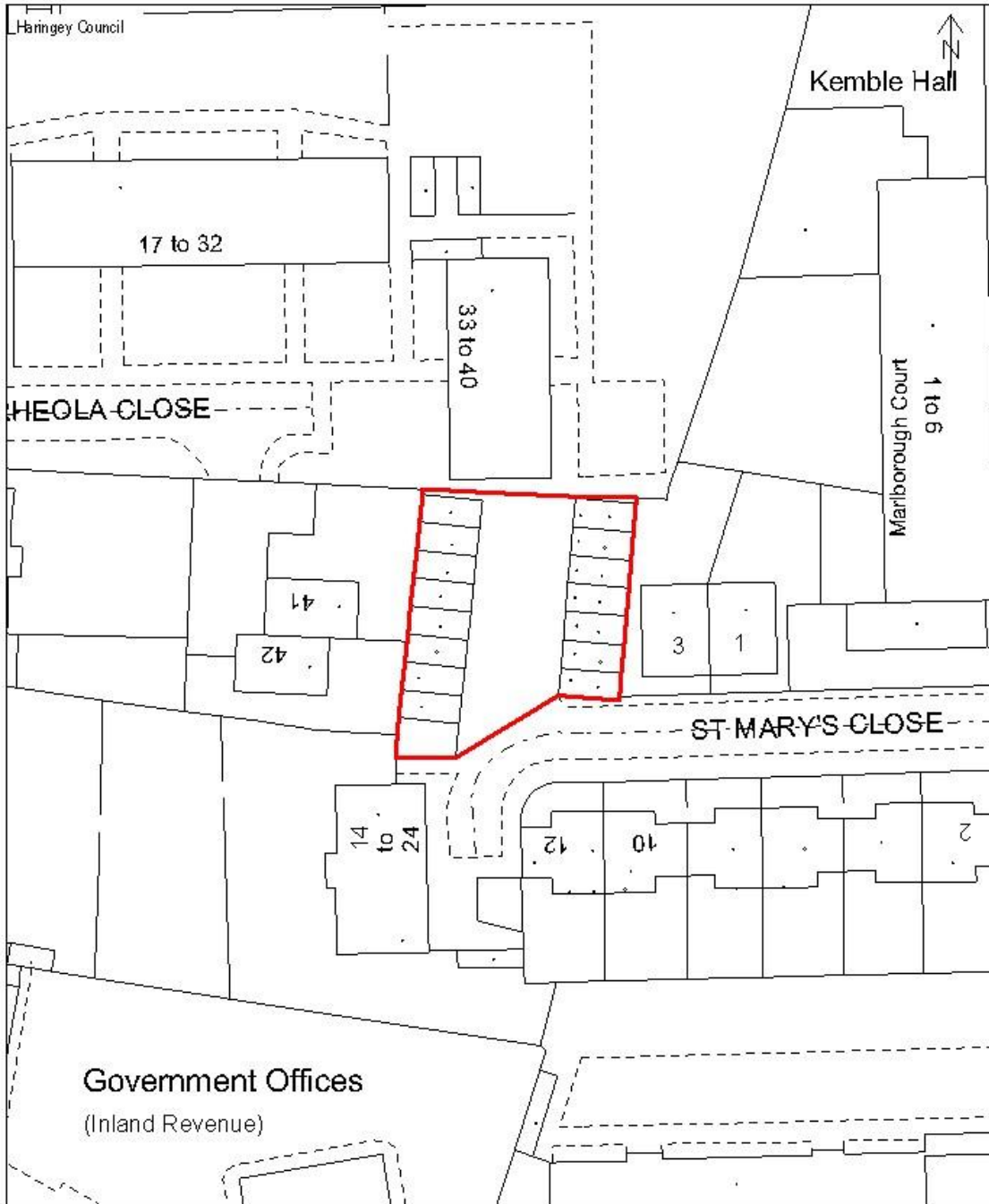
HARINGEY COUNCIL OWNERSHIP

Scale 1:1000

**Romney Close
In the vicinity of
N17 ONT**

Site area: 0.065 ha

St. Mary's Close N17



This product includes machine data licensed from Ordnance Survey with the permission of the Controller of Her Majesty's Stationery Office. Crown Copyright © 2015. LSH. All rights reserved. Licence no. 1000 9139

HARINGEY COUNCIL OWNERSHIP

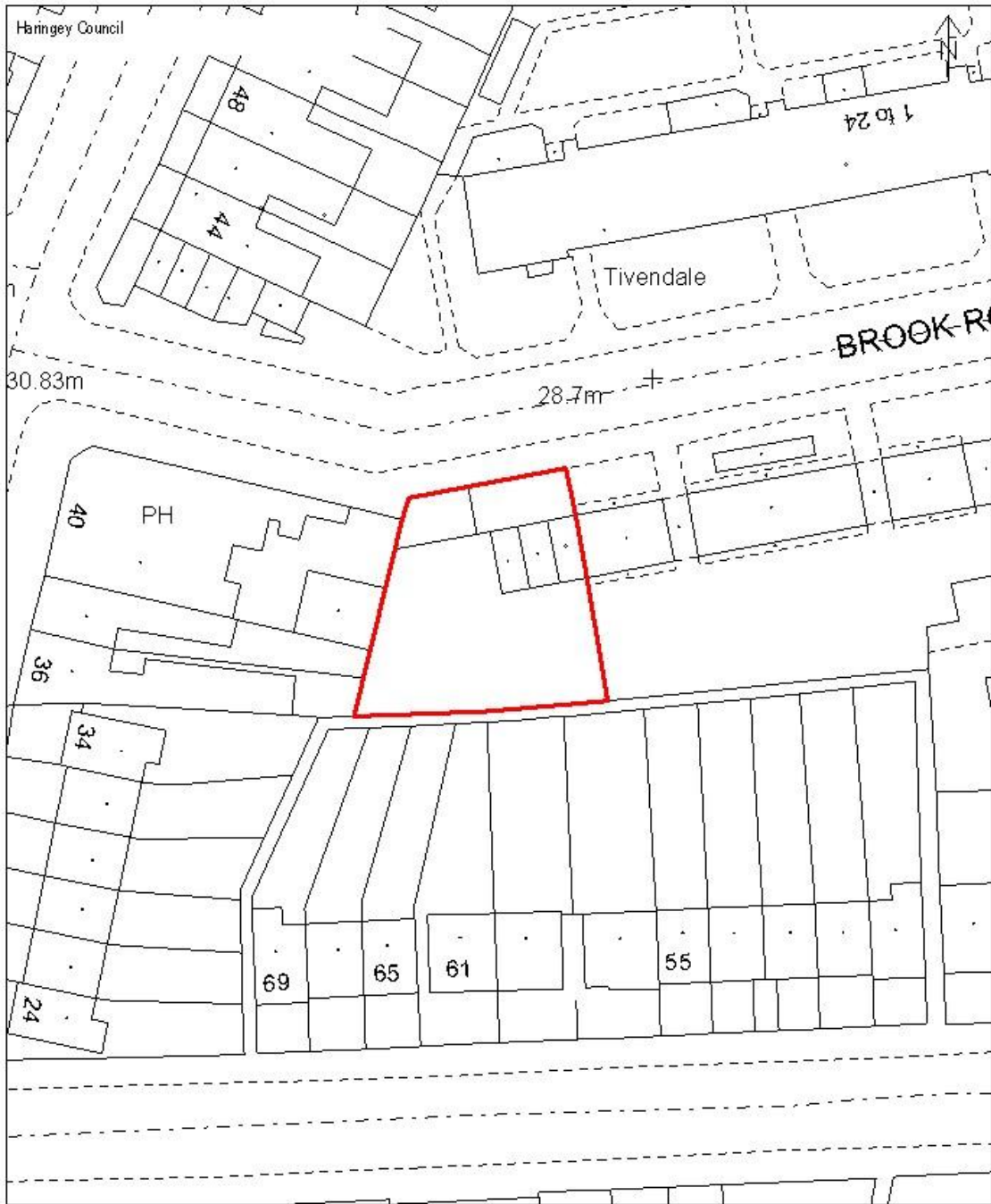
Scale 1:500

St Margaret Close

**In the vicinity of
N17 9UD**

Site area: 0.042 ha

Stokely Court N8



This product includes machine data licensed from Ordnance Survey with the permission of the Controller of Her Majesty's Stationery Office. Crown Copyright 2015. LBN. All rights reserved. Licence no. 100019199

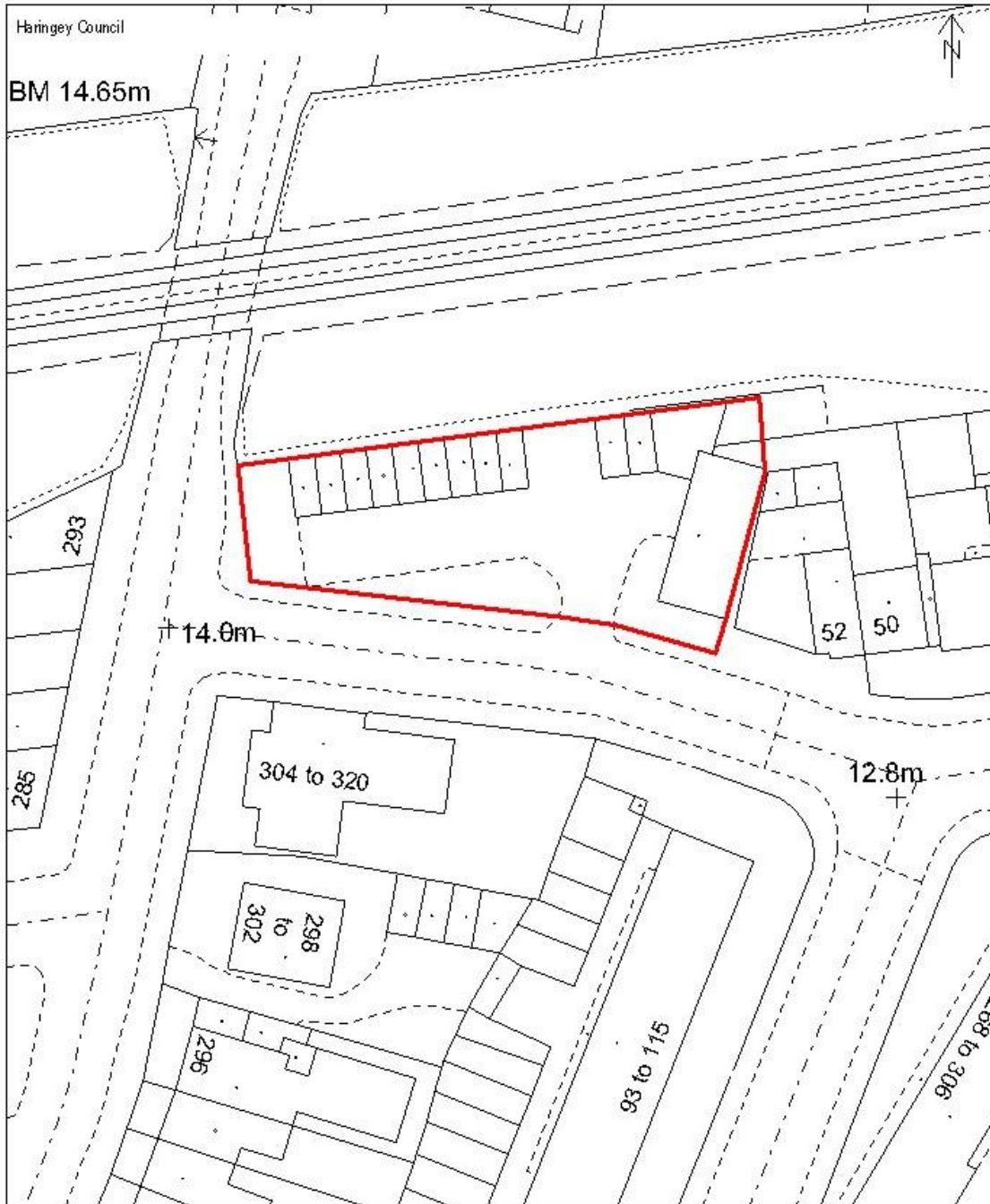
HARINGEY COUNCIL OWNERSHIP

Stokely Court
Brook Road
N8 7BG

Site area: 0.039 ha

Scale 1:500

Templeton Road N15



This product includes machine data licensed from Ordnance Survey with the permission of the Controller of Her Majesty's Stationery Office. Crown Copyright 2015. LSH. All rights reserved. Licence no. 1000 9139

HARINGEY COUNCIL OWNERSHIP

Scale 1:500

**Templeton Road
In the vicinity of
N15 6RU**

Site area: 0.076 ha

Tudor Close N6



This product includes machine data licensed from Ordnance Survey with the permission of the Controller of Her Majesty's Stationery Office Crown Copyright 2015. LSH. All rights reserved. Licence no. 1000 9199

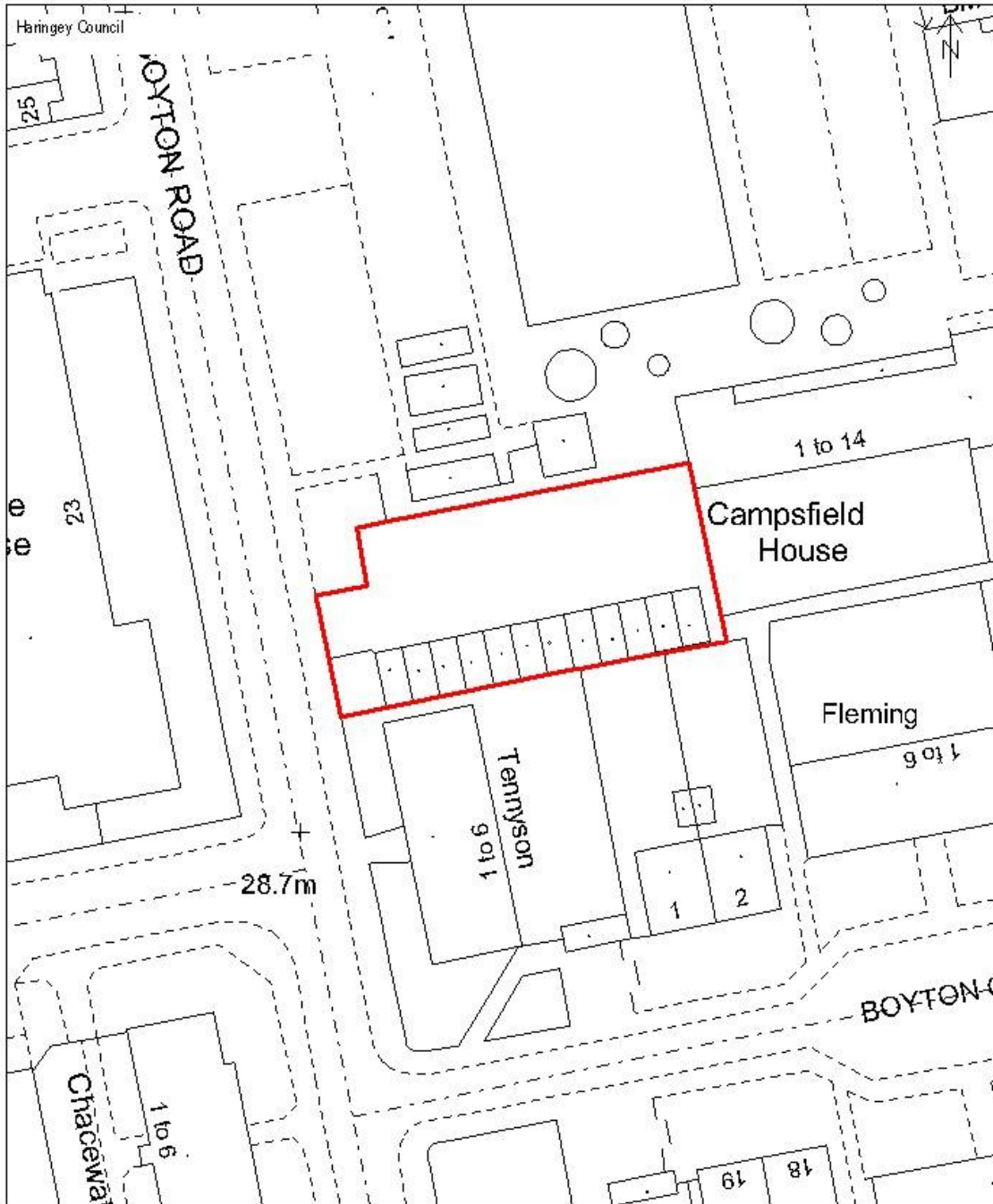
HARINGEY COUNCIL OWNERSHIP

Scale 1:1000

**Tudor Close
In the vicinity of
N6 SPR**

Site area: 0.098 ha

Wat Tyler House N8



This product includes machine data licensed from Ordnance Survey with the permission of the Controller of Her Majesty's Stationery Office Crown Copyright 2015. LPH. All rights reserved. Licence no. 1000 9 139

HARINGEY COUNCIL OWNERSHIP

Scale 1:500

**Wat Tyler House
In the vicinity of
N8 7AW**

Site area: 0.057 ha

White Hart Lane N20



This product includes machine data licensed from Ordnance Survey with the permission of the Controller of Her Majesty's Stationery Office. Crown Copyright © 2015. L314. All rights reserved. Licence no. 1000 9199

HARINGEY COUNCIL OWNERSHIP

Scale 1:500

**White Hart Lane
In the vicinity of
N17 8LA**

Site area: 0.058 ha